



Federal Emergency Management Agency

Washington, D.C. 20472

December 28, 2009

CERTIFIED MAIL
RETURN RECEIPT REQUESTED

The Honorable Maria Orozco
Mayor, City of Gonzales
P.O. Box 647
Gonzales, CA 93926

IN REPLY REFER TO:

Case No.: 10-09-0464P
Community Name: City of Gonzales, CA
Community No.: 060198
Effective Date of
This Revision: **December 28, 2009**

Dear Mayor Orozco:

The Flood Insurance Rate Map for your community has been revised by this Letter of Map Revision (LOMR). Please use the enclosed annotated map panel(s) revised by this LOMR for floodplain management purposes and for all flood insurance policies and renewals issued in your community.

Additional documents are enclosed which provide information regarding this LOMR. Please see the List of Enclosures below to determine which documents are included. Other attachments specific to this request may be included as referenced in the Determination Document. If you have any questions regarding floodplain management regulations for your community or the National Flood Insurance Program (NFIP) in general, please contact the Consultation Coordination Officer for your community. If you have any technical questions regarding this LOMR, please contact the Director, Mitigation Division of the Department of Homeland Security's Federal Emergency Management Agency (FEMA) in Oakland, California, at (510) 627-7175, or the FEMA Map Assistance Center toll free at 1-877-336-2627 (1-877-FEMA MAP). Additional information about the NFIP is available on our website at <http://www.fema.gov/nfip>.

Sincerely,

Dahlia Kasperski, P.E., CFM, Program Specialist
Engineering Management Branch
Mitigation Directorate

For: Kevin C. Long, Acting Chief
Engineering Management Branch
Mitigation Directorate

List of Enclosures:

Letter of Map Revision Determination Document
Annotated Flood Insurance Rate Map




cc: The Honorable Louis R. Calcagno
Chairman, Monterey County Board
of Supervisors

Mr. Carlos Lopez
Director of Public Works
City of Gonzales

Mr. David Hart
Chair, Board of Directors
Monterey County Water Resources Agency


Mr. Peter B. Smith, P.E.
Vice President
Charles W. Davidson Co.

Legend

-  1% annual chance (100-Year) Floodplain
-  1% annual chance (100-Year) Floodway
-  0.2% annual chance (500-Year) Floodplain



MAP SCALE 1" = 500'



NFIP

PANEL 0414G

FIRM
 FLOOD INSURANCE RATE MAP
 MONTEREY COUNTY,
 CALIFORNIA
 AND INCORPORATED AREAS

PANEL 414 OF 2050

(SEE MAP INDEX FOR FIRM PANEL LAYOUT)

CONTAINS:

COMMUNITY	NUMBER	PANEL	SUFFIX
MONTEREY COUNTY	000195	0414	C
GONZALES CITY OF	000198	0414	C

REVISED TO
 REFLECT LOMR

EFFECTIVE: December 28, 2009

Notice to User: This Map Number shown below should be used when placing map orders; the Community Number shown above should be used on insurance applications for the subject community.



MAP NUMBER
 06053C0414G
 EFFECTIVE DATE
 APRIL 2, 2009

Federal Emergency Management Agency

